



**North Pacific Fisheries Commission**


**NPFC IUU VESSEL LIST**


Commission Members adopted the attached NPFC IUU List at the Ninth Commission Meeting concluded on 27 March 2025


Record ID	a. Name of vessel (previous names)	b. Flag of vessel (previous flags)	c. Owner (previous owners)	d. Operator of vessel (previous operators)	e. Call sign of vessel (previous call signs)	f. Lloyds/IMO number	g. Date first included on NPFC IUU Vessel List	h. CMM and paragraph noting violation
7294	<b>HAI DA 705</b>	Unknown (Unknown)	Unknown (Unknown)	Unknown (Unknown)	Unknown (Unknown)	Unknown	29-Aug-2017	Are related to paragraph 3 of CMM 2017-02
	<b>i. Summary of activities</b>				<b>j. Subsequent sightings/Other information</b>			
	<p>Communications between Japanese Patrol vessel and HAI DA705 at 43°10.4'N, 153°38.6'E on 11 Sep 2016 indicated they caught squid with drift net in the high sea. (Port displayed on the vessel: 沈家们; Vessel type: Drift net vessel; Tonnage: 290t)</p>							


**k. Photographs**





Record ID	a. Name of vessel (previous names)	b. Flag of vessel (previous flags)	c. Owner (previous owners)	d. Operator of vessel (previous operators)	e. Call sign of vessel (previous call signs)	f. Lloyds/IMO number	g. Date first included on NPFC IUU Vessel List	h. CMM and paragraph noting violation
7282	<b>LIAO YUAN YU 071</b> (Unknown)	Unknown (Unknown)	Unknown (Unknown)	Unknown (Unknown)	Unknown (Unknown)	Unknown	29-Aug-2017	Are related to paragraph 3 of CMM 2017-02
	<b>i. Summary of activities</b>				<b>j. Subsequent sightings/Other information</b>			
	<p>It was seen at 42°15.4'N, 153°22.8'E on 23 Aug 2016. When the Japanese patrol vessel approached, a vessel crew tried to hide the vessel name. Communication between the Japanese patrol vessel and LIAO YUAN YU 071 indicated that they hid the vessel name because they didn't want to be caught. (Port displayed on the vessel: Shidao; Vessel type; Lighted lift net vessel; Tonnage: 800t)</p>							
<b>k. Photographs</b>								
								


Record ID	a. Name of vessel (previous names)	b. Flag of vessel (previous flags)	c. Owner (previous owners)	d. Operator of vessel (previous operators)	e. Call sign of vessel (previous call signs)	f. Lloyds/IMO number	g. Date first included on NPFC IUU Vessel List	h. CMM and paragraph noting violation
7283	LIAO YUAN YU 072	LIAO YUAN YU 072					29-Aug-2017	Are related to paragraph 3 of CMM 2017-02
	i. Summary of activities				j. Subsequent sightings/Other information			
	It was seen at 42°18.7'N, 153°27.9'E on 23 Aug and at 42°9.2'N, 151°16.4'E on 11 Oct 2016. Vessel name was hidden by paint. (Port displayed on the vessel: Shidao; Vessel type; Lighted lift net vessel; Tonnage: 800t)							
<b>k. Photographs</b>								
								


Record ID	a. Name of vessel (previous names)	b. Flag of vessel (previous flags)	c. Owner (previous owners)	d. Operator of vessel (previous operators)	e. Call sign of vessel (previous call signs)	f. Lloyds/IMO number	g. Date first included on NPFC IUU Vessel List	h. CMM and paragraph noting violation
7284	LIAO YUAN YU 9	Unknown (Unknown)	Unknown (Unknown)	Unknown (Unknown)	Unknown (Unknown)	Unknown	28-Aug-2017	Are related to paragraph 3 of CMM 2017-02
	i. Summary of activities				j. Subsequent sightings/Other information			
	It was seen at 42°3.0'N, 153°0.8'E on 23 Aug and at 42°10.0'N, 151°16.8'E on 11 Oct 2016. Vessel name was hidden by paint. (Port displayed on the vessel: Shidao; Vessel type; Lighted lift net vessel; Tonnage: 800t)							
k. Photographs								
								


Record ID	a. Name of vessel (previous names)	b. Flag of vessel (previous flags)	c. Owner (previous owners)	d. Operator of vessel (previous operators)	e. Call sign of vessel (previous call signs)	f. Lloyds/IMO number	g. Date first included on NPFC IUU Vessel List	h. CMM and paragraph noting violation
7309	<b>LU RONG SHUI 158 (鲁荣水158)</b>	Unknown (Unknown)	Unknown (Unknown)	Unknown (Unknown)	Unknown (Unknown)	Unknown	29-Nov-2019	Harvest species covered by the Convention in the Convention Area and are not on the NPFC record of authorized vessels, Are related to paragraph 3 of CMM 2017-02
	<b>i. Summary of activities</b>				<b>j. Subsequent sightings/Other information</b>			
	A Japanese patrol vessel sighted this fishing vessel in the Convention area at 39°59.2'N, 147°39.7'E on July 7, 2018. There is no vessel registration of this vessel on the NPFC vessel register. MMSI 4126888540							
<b>k. Photographs</b>								
								


Record ID	a. Name of vessel (previous names)	b. Flag of vessel (previous flags)	c. Owner (previous owners)	d. Operator of vessel (previous operators)	e. Call sign of vessel (previous call signs)	f. Lloyds/IMO number	g. Date first included on NPFC IUU Vessel List	h. CMM and paragraph noting violation
7295	<b>LU RONG YU 1189</b>	Unknown (Unknown)	Unknown (Unknown)	Unknown (Unknown)	Unknown (Unknown)	Unknown	28-Aug-2017	Are related to paragraph 3 of CMM 2017-02
	<b>i. Summary of activities</b>				<b>j. Subsequent sightings/Other information</b>			
	It was seen at 41°24.9'N, 140°32.7'E (Japan EEZ) on 14 Jun 2016. (Port displayed on the vessel: Shidao; Vessel type: Carrier vessel; Tonnage: 100t) MMSI: 412321992							
<b>k. Photographs</b>								
								


Record ID	a. Name of vessel (previous names)	b. Flag of vessel (previous flags)	c. Owner (previous owners)	d. Operator of vessel (previous operators)	e. Call sign of vessel (previous call signs)	f. Lloyds/IMO number	g. Date first included on NPFC IUU Vessel List	h. CMM and paragraph noting violation
7298	<b>LU RONG YUAN YU 101</b>	Unknown (Unknown)	Unknown (Unknown)	Unknown (Unknown)	Unknown (Unknown)	Unknown	13-Nov-2017	Harvest species covered by the Convention in the Convention Area and are not on the NPFC record of authorized vessels
	<b>i. Summary of activities</b>				<b>j. Subsequent sightings/Other information</b>			
	While LU RONG YUAN YU 101 is registered as a light PS vessel in the NPFC list, the identical name with different vessel types were seen. LU RONG YUAN YU 101 with lift net type was seen at 49°9.2'N, 149°19.5'E on 17 May 2016. LU RONG YUAN YU 101 with stern-trawl type was seen at 38°0.2'N, 145°58.5'E on 20 May 2016. (Port displayed on the vessel: Shidao; Vessel type: Stern Trawl/Light lift net vessel; Tonnage: 800t/651t) MMSI: Lift Netter 656558842 Trawler 412328753							
<b>k. Photographs</b>								
								


Record ID	a. Name of vessel (previous names)	b. Flag of vessel (previous flags)	c. Owner (previous owners)	d. Operator of vessel (previous operators)	e. Call sign of vessel (previous call signs)	f. Lloyds/IMO number	g. Date first included on NPFC IUU Vessel List	h. CMM and paragraph noting violation
	<b>LU RONG YUAN YU 102</b>	Unknown (Unknown)	Unknown (Unknown)	Unknown (Unknown)	Unknown (Unknown)	Unknown	13-Nov-2017	Harvest species covered by the Convention in the Convention Area and are not on the NPFC record of authorized vessels
	<b>i. Summary of activities</b>				<b>j. Subsequent sightings/Other information</b>			
7299	While LU RONG YUAN YU 102 is registered as one light PS vessel in the NPFC list, the identical name with different vessel types were seen. LU RONG YUAN YU 102 with lift net type was seen at 42°21.3'N, 151° 55.5'E on 11 Oct 2016. LU RONG YUAN YU 102 with stern-trawl type was seen at 42° 7.3'N, 151°13.8'E on the same day. LU RONG YUAN YU 102 was also seen with a carrier vessel "MIN FU DING YU LENG 08888" at 42°22.2'N, 151°19.6'E on 12 Oct 2016. (Port displayed on the vessel: Shidao; Vessel type: Stern Trawl/Light lift net vessel; Tonnage: 800t/651t) MMSI: Trawler 412328752; Lift Net 413228752							
<b>k. Photographs</b>								
<p><b>g. Photographs</b></p> 								


Record ID	a. Name of vessel (previous names)	b. Flag of vessel (previous flags)	c. Owner (previous owners)	d. Operator of vessel (previous operators)	e. Call sign of vessel (previous call signs)	f. Lloyds/IMO number	g. Date first included on NPFC IUU Vessel List	h. CMM and paragraph noting violation
7300	<b>LU RONG YUAN YU 103</b>	Unknown (Unknown)	Unknown (Unknown)	Unknown (Unknown)	Unknown (Unknown)	Unknown	13-Nov-2017	Harvest species covered by the Convention in the Convention Area and are not on the NPFC record of authorized vessels
	<b>i. Summary of activities</b>				<b>j. Subsequent sightings/Other information</b>			
	While LU RONG YUAN YU 103 is registered as one light PS vessel in the NPFC list, the identical name with different vessel types were seen. LU RONG YUAN YU 103 with lift net type was seen at 40°25.9'N, 150° 9.9'E on 1 June 2016. LU RONG YUAN YU 103 with stern-trawl type was seen at 37°59.9'N, 145°58.5'E on 20 May 2016. (Port displayed on the vessel: Shidao; Vessel type: Stern Trawl/Light lift net vessel; Tonnage: 651t/651t) MMSI: Lift Net & Trawler 412328751							
<b>k. Photographs</b>								
								


Record ID	a. Name of vessel (previous names)	b. Flag of vessel (previous flags)	c. Owner (previous owners)	d. Operator of vessel (previous operators)	e. Call sign of vessel (previous call signs)	f. Lloyds/IMO number	g. Date first included on NPFC IUU Vessel List	h. CMM and paragraph noting violation	
7301	<b>LU RONG YUAN YU 105</b>	Unknown (Unknown)	Unknown (Unknown)	Unknown (Unknown)	Unknown (Unknown)	Unknown	13-Nov-2017	Harvest species covered by the Convention in the Convention Area and are not on the NPFC record of authorized vessels	
	<b>i. Summary of activities</b>				<b>j. Subsequent sightings/Other information</b>				
	While LU RONG YUAN YU 105 is registered as one light PS vessel in the NPFC list, the identical name with different vessel types were seen. LU RONG YUAN YU 105 with lift net type was seen at 42°27'N, 152° 5.8'E on 11 Oct 2016. LU RONG YUAN YU 105 with stern-trawl type was seen at 41°54.8'N, 151°17.4'E on 5 Sep 2016. (Port displayed on the vessel: Shidao; Vessel type: Stern Trawl/Light lift net vessel; Tonnage: 651t/651t) MMSI: Lift Netter 926001560 412428757 Trawler 412328749								
<b>k. Photographs</b>									
									


Record ID	a. Name of vessel (previous names)	b. Flag of vessel (previous flags)	c. Owner (previous owners)	d. Operator of vessel (previous operators)	e. Call sign of vessel (previous call signs)	f. Lloyds/IMO number	g. Date first included on NPFC IUU Vessel List	h. CMM and paragraph noting violation
7302	<b>LU RONG YUAN YU 106</b>	Unknown (Unknown)	Unknown (Unknown)	Unknown (Unknown)	Unknown (Unknown)	Unknown	13-Nov-2017	Harvest species covered by the Convention in the Convention Area and are not on the NPFC record of authorized vessels
	<b>i. Summary of activities</b>				<b>j. Subsequent sightings/Other information</b>			
	<p>While LU RONG YUAN YU 106 is registered as one light PS vessel in the NPFC list, the identical name with different vessel types were seen. LU RONG YUAN YU 106 with lift net type was seen at 40°30.4'N, 149° 34'E on 29 May 2016. LU RONG YUAN YU 106 with stern-trawl type was seen at 40°17.6'N, 148°33'E on the same day. The two fishing vessels with duplicate names "LU RONG YUAN YU 106" were seen transshipping with a carrier vessel "MIN FU DING YU LENG 08888" at 42°16.4'N, 151°21.4'E on 8 Oct 2016 (see the last photo). (Port displayed on the vessel: Shidao; Vessel type: Stern Trawl/Light lift net vessel; Tonnage: 651t/651t) MMSI: Lift Netter 412328748 Trawler 412328748</p>							
<b>k. Photographs</b>								
								


Record ID	a. Name of vessel (previous names)	b. Flag of vessel (previous flags)	c. Owner (previous owners)	d. Operator of vessel (previous operators)	e. Call sign of vessel (previous call signs)	f. Lloyds/IMO number	g. Date first included on NPFC IUU Vessel List	h. CMM and paragraph noting violation
7303	<b>LU RONG YUAN YU 108</b>	Unknown (Unknown)	Unknown (Unknown)	Unknown (Unknown)	Unknown (Unknown)	Unknown	13-Nov-2017	Harvest species covered by the Convention in the Convention Area and are not on the NPFC record of authorized vessels
	<b>i. Summary of activities</b>				<b>j. Subsequent sightings/Other information</b>			
	<p>While LU RONG YUAN YU 108 is registered as one light PS vessel in the NPFC list, the identical name with different vessel types were seen. LU RONG YUAN YU 108 with lift net type was seen at 40°28.4'N, 149°28.1'E on 29 May 2016. LU RONG YUAN YU 108 with stern-trawl type was seen at 40°18.6'N, 148°30.7'E on the same day. (Port displayed on the vessel: Shidao; Vessel type: Stern Trawl/Light lift net vessel; Tonnage: 651t/651t) MMSI: Trawler 800024754 Lift Netter 412443265 412328746 800025754</p>							
<b>k. Photographs</b>								
								

Record ID	a. Name of vessel (previous names)	b. Flag of vessel (previous flags)	c. Owner (previous owners)	d. Operator of vessel (previous operators)	e. Call sign of vessel (previous call signs)	f. Lloyds/IMO number	g. Date first included on NPFC IUU Vessel List	h. CMM and paragraph noting violation
7304	<b>LU RONG YUAN YU 109</b>	Unknown (Unknown)	Unknown (Unknown)	Unknown (Unknown)	Unknown (Unknown)	Unknown	13-Nov-2017	Harvest species covered by the Convention in the Convention Area and are not on the NPFC record of authorized vessels
	<b>i. Summary of activities</b>				<b>j. Subsequent sightings/Other information</b>			
	While LU RONG YUAN YU 109 is registered as one light PS vessel in the NPFC list, the identical name with different vessel types were seen. LU RONG YUAN YU 109 with lift net type was seen at 40°25.1'N, 149° 25 'E on 29 May 2016. LU RONG YUAN YU 109 with stern-trawl type was seen at 40°16.4'N, 148°32.1'E on the same day. (Port displayed on the vessel: Shidao; Vessel type: Stern Trawl/Light lift net vessel; Tonnage: 651t/651t) MMSI: Trawler 412328745 800025747 Lift Netter 412328745							
<b>k. Photographs</b>								
								



Record ID	a. Name of vessel (previous names)	b. Flag of vessel (previous flags)	c. Owner (previous owners)	d. Operator of vessel (previous operators)	e. Call sign of vessel (previous call signs)	f. Lloyds/IMO number	g. Date first included on NPFC IUU Vessel List	h. CMM and paragraph noting violation
7306	<b>LU RONG YUAN YU 787</b>	Unknown (Unknown)	Unknown (Unknown)	Unknown (Unknown)	Unknown (Unknown)	Unknown	19-Aug-2018	Are related to paragraph 3 of CMM 2017-02
	<b>i. Summary of activities</b>				<b>j. Subsequent sightings/Other information</b>			
	A Japanese patrol vessel sighted this fishing vessel was drifting in the Convention area at 39°49.7'N, 147°2.8'E on July 21 2017, and Japanese patrol aircraft sighted the same vessel anchored at 41°3.3'N, 150°22.1'E on August 2 2017. The China flag was raised and the sign of "CHINA" was painted on the vessel side (see the photos). MMSI is 413800814 and the port of registry is Shidao. Ref: NPFC-2018-TCC03-WP04							
<b>k. Photographs</b>								
								

Record ID	a. Name of vessel (previous names)	b. Flag of vessel (previous flags)	c. Owner (previous owners)	d. Operator of vessel (previous operators)	e. Call sign of vessel (previous call signs)	f. Lloyds/IMO number	g. Date first included on NPFC IUU Vessel List	h. CMM and paragraph noting violation
7308	<b>LU RONG YUAN YU 797</b>	Unknown (Unknown)	Unknown (Unknown)	Unknown (Unknown)	Unknown (Unknown)	Unknown	19-Aug-2018	Are related to paragraph 3 of CMM 2017-02
	<b>i. Summary of activities</b>				<b>j. Subsequent sightings/Other information</b>			
	A Japanese patrol aircraft sighted this fishing vessel in the Convention area was operating at 42°7.1'N, 151°40.9'E on July 7 2017. China flag was raised and "CHINA" was painted on the vessel side (see the photo). MMSI is 412327980. Ref: NPFC-2018-TCC03-WP04							
<b>k. Photographs</b>								
								


Record ID	a. Name of vessel (previous names)	b. Flag of vessel (previous flags)	c. Owner (previous owners)	d. Operator of vessel (previous operators)	e. Call sign of vessel (previous call signs)	f. Lloyds/IMO number	g. Date first included on NPFC IUU Vessel List	h. CMM and paragraph noting violation
7307	<b>LU RONG YUAN</b> <b>YU YUN 958</b>	Unknown (Unknown)	Unknown (Unknown)	Unknown (Unknown)	Unknown (Unknown)	Unknown	19-Aug-2018	Are related to paragraph 3 of CMM 2017-02
	<b>i. Summary of activities</b>				<b>j. Subsequent sightings/Other information</b>			
	A Japanese patrol fishing vessel sighted this fishing vessel was drifting in the Convention area at 39°50.9'N, 147°4.3'E on July 21. The vessel raised China flag and the port of registry was Shidao. AIS information showed that the vessel name is 958 and MMSI is 412452812. Ref: NPFC-2018-TCC03-WP04							
<b>k. Photographs</b>								
								


Record ID	a. Name of vessel (previous names)	b. Flag of vessel (previous flags)	c. Owner (previous owners)	d. Operator of vessel (previous operators)	e. Call sign of vessel (previous call signs)	f. Lloyds/IMO number	g. Date first included on NPFC IUU Vessel List	h. CMM and paragraph noting violation
	<b>LU RONG•YU 612</b>	Unknown (Unknown)	Unknown (Unknown)	Unknown (Unknown)	Unknown (Unknown)	Unknown	19-Aug-2018	Harvest species covered by the Convention in the Convention Area and are not on the NPFC record of authorized vessels
	<b>i. Summary of activities</b>				<b>j. Subsequent sightings/Other information</b>			
7305	A Japanese patrol vessel sighted this fishing vessel was drifting in the Convention area at 39°50.00'N, 147°1.8'E on July 21. The port of registry is Shidao and AIS information showed that the vessel name is "Lu Long Yuan Yu 108", which is on the current IUU vessel list and is different from the name shown on the vessel side, and that MMSI is 412328746. The tonnage 651 t was derived from the information of "Lu Long Yuan Yu 108" in the current IUU vessel list. Ref: NPFC-2018-TCC03-WP04							
<b>k. Photographs</b>								
								

Record ID	a. Name of vessel (previous names)	b. Flag of vessel (previous flags)	c. Owner (previous owners)	d. Operator of vessel (previous operators)	e. Call sign of vessel (previous call signs)	f. Lloyds/IMO number	g. Date first included on NPFC IUU Vessel List	h. CMM and paragraph noting violation
	Unknown(*)	Unknown (Unknown)	Unknown (Unknown)	Unknown (Unknown)	Unknown (Unknown)	Unknown	29-Nov-2019	Harvest species covered by the Convention in the Convention Area and are not on the NPFC record of authorized vessels, Are related to paragraph 3 of CMM 2017-02
	<b>i. Summary of activities</b>				<b>j. Subsequent sightings/Other information</b>			
7310	<p>Flag Unknown - raised flag of China.</p> <p>A Japanese trawl vessel sighted this fishing vessel indicating its vessel name "ZHOU YU 808" MMSI 412671880, in the Koko seamount area of Convention area at 36°44'N, 171°27'E on August 29, 2018, allegedly conducted fishing for deep sea coral. There was a duly registered vessel with the same name "ZHOU YU 808" on the NPFC vessel registry, but it is confirmed that the sighted vessel is not the duly licensed one.</p> <p><b>Associated Documents</b></p> <ul style="list-style-type: none"> <li>• Circular 030-2018 (<a href="https://www.npfc.int/system/files/2018-11/Circular%20030-2018%20Sightin...">https://www.npfc.int/system/files/2018-11/Circular%20030-2018%20Sightin...</a> (<a href="https://www.npfc.int/system/files/2018-11/Circular%20030-2018%20Sighting%20Information%20of%20Fishing%20Vessels%20without%20Nationality.pdf">https://www.npfc.int/system/files/2018-11/Circular%20030-2018%20Sighting%20Information%20of%20Fishing%20Vessels%20without%20Nationality.pdf</a>))</li> <li>• Japanese Document (<a href="https://www.npfc.int/system/files/2018-11/Sighting%20infomation%20from%...">https://www.npfc.int/system/files/2018-11/Sighting%20infomation%20from%...</a> (<a href="https://www.npfc.int/system/files/2018-11/Sighting%20infomation%20from%20Japan.pdf">https://www.npfc.int/system/files/2018-11/Sighting%20infomation%20from%20Japan.pdf</a>))</li> </ul> <p>(*) This vessel indicated its name as "Zhou Yu 808 (舟漁 808)" when sighted.</p>							
<b>k. Photographs</b>								


Record ID	a. Name of vessel (previous names)	b. Flag of vessel (previous flags)	c. Owner (previous owners)	d. Operator of vessel (previous operators)	e. Call sign of vessel (previous call signs)	f. Lloyds/IMO number	g. Date first included on NPFC IUU Vessel List	h. CMM and paragraph noting violation
								

Record ID	a. Name of vessel (previous names)	b. Flag of vessel (previous flags)	c. Owner (previous owners)	d. Operator of vessel (previous operators)	e. Call sign of vessel (previous call signs)	f. Lloyds/IMO number	g. Date first included on NPFC IUU Vessel List	h. CMM and paragraph noting violation
	Unknown(*)	Unknown (Unknown)	Unknown (Unknown)	Unknown (Unknown)	Unknown (Unknown)	Unknown	29-Nov-2019	Harvest species covered by the Convention in the Convention Area and are not on the NPFC record of authorized vessels, Are related to paragraph 3 of CMM 2017-02
	<b>i. Summary of activities</b>				<b>j. Subsequent sightings/Other information</b>			
7311	<p>Vessel flag Unknown - raised flag of China.</p> <p>A Japanese trawl vessel sighted this fishing vessel indicating its vessel name "ZHOU YU 809" MMSI 412401260, in the Koko seamount area of Convention area at 36°44'N, 171°27'E on August 29, 2018, allegedly conducted fishing for deep sea coral. There was a duly registered vessel with the same name "ZHOU YU 809" on the NPFC vessel registry, but it is confirmed that the sighted vessel is not the duly licensed one.</p> <p><b>Associated Documents:</b></p> <ul style="list-style-type: none"> <li>• Circular 030-2018 (<a href="https://www.npfc.int/system/files/2018-11/Circular%20030-2018%20Sightin...">https://www.npfc.int/system/files/2018-11/Circular%20030-2018%20Sightin...</a> (<a href="https://www.npfc.int/system/files/2018-11/Circular%20030-2018%20Sighting%20Information%20of%20Fishing%20Vessels%20without%20Nationality.pdf">https://www.npfc.int/system/files/2018-11/Circular%20030-2018%20Sighting%20Information%20of%20Fishing%20Vessels%20without%20Nationality.pdf</a>))</li> <li>• Japanese Document (<a href="https://www.npfc.int/system/files/2018-11/Sighting%20infomation%20from%...">https://www.npfc.int/system/files/2018-11/Sighting%20infomation%20from%...</a> (<a href="https://www.npfc.int/system/files/2018-11/Sighting%20infomation%20from%20Japan.pdf">https://www.npfc.int/system/files/2018-11/Sighting%20infomation%20from%20Japan.pdf</a>))</li> </ul> <p>(*) This vessel indicated its name as "Zhou Yu 809 (舟漁 809)" when sighted.</p>							
<b>k. Photographs</b>								


Record ID	a. Name of vessel (previous names)	b. Flag of vessel (previous flags)	c. Owner (previous owners)	d. Operator of vessel (previous operators)	e. Call sign of vessel (previous call signs)	f. Lloyds/IMO number	g. Date first included on NPFC IUU Vessel List	h. CMM and paragraph noting violation
								


Record ID	a. Name of vessel (previous names)	b. Flag of vessel (previous flags)	c. Owner (previous owners)	d. Operator of vessel (previous operators)	e. Call sign of vessel (previous call signs)	f. Lloyds/IMO number	g. Date first included on NPFC IUU Vessel List	h. CMM and paragraph noting violation
7312	<b>YUANDA 6</b> <b>(Assumed from MMSI number)</b>	Unknown (Unknown)	Unknown (Unknown)	Unknown (Unknown)	Unknown (Unknown)	Unknown	29-Nov-2019	Harvest species covered by the Convention in the Convention Area and are not on the NPFC record of authorized vessels
	<b>i. Summary of activities</b>				<b>j. Subsequent sightings/Other information</b>			
	<p>Vessel flag Unknown - raised flag of China.</p> <p>A Japanese patrol vessel sighted this vessel conducting fishing operation in the Convention area at 25°45'9N, 147°07'06E on April 15, 2019. This nameless vessel (assumed "YUANDA6" from the vessel's MMSI 412356488) was operating and running away when the Japanese patrol vessel approached.</p>							
<b>k. Photographs</b>								
								


Record ID	a. Name of vessel (previous names)	b. Flag of vessel (previous flags)	c. Owner (previous owners)	d. Operator of vessel (previous operators)	e. Call sign of vessel (previous call signs)	f. Lloyds/IMO number	g. Date first included on NPFC IUU Vessel List	h. CMM and paragraph noting violation
7313	<b>YUANDA 8 (Assumed from MMSI number)</b>	Unknown (Unknown)	Unknown (Unknown)	Unknown (Unknown)	Unknown (Unknown)	Unknown	29-Nov-2019	Harvest species covered by the Convention in the Convention Area and are not on the NPFC record of authorized vessels
	<b>i. Summary of activities</b>				<b>j. Subsequent sightings/Other information</b>			
	<p>Vessel flag Unknown - raised flag of China.</p> <p>A Japanese patrol vessel sighted this fishing vessel conducting fishing operation in the Convention area at 25°46'02N, 147°07'08E on April 15, 2019. This nameless vessel (assumed "YUANDA8" from the vessel's MMSI 412365486) was operating and running away when the Japanese patrol vessel</p>							
<b>k. Photographs</b>								


Record ID	a. Name of vessel (previous names)	b. Flag of vessel (previous flags)	c. Owner (previous owners)	d. Operator of vessel (previous operators)	e. Call sign of vessel (previous call signs)	f. Lloyds/IMO number	g. Date first included on NPFC IUU Vessel List	h. CMM and paragraph noting violation
7296	<b>ZHE LING YU LENG 90055</b>	Unknown (Unknown)	Unknown (Unknown)	Unknown (Unknown)	Unknown (Unknown)	Unknown	29-Aug-2017	Are related to paragraph 3 of CMM 2017-02
	<b>i. Summary of activities</b>				<b>j. Subsequent sightings/Other information</b>			
	It was seen at 40°25.3'N, 149°13.2'E on 29 May 2016. (Port displayed on the vessel: Wenling; Vessel type: Carrier vessel; Tonnage: 600t) MMSI: 412000000 413202046							
<b>k. Photographs</b>								
								

Record ID	a. Name of vessel (previous names)	b. Flag of vessel (previous flags)	c. Owner (previous owners)	d. Operator of vessel (previous operators)	e. Call sign of vessel (previous call signs)	f. Lloyds/IMO number	g. Date first included on NPFC IUU Vessel List	h. CMM and paragraph noting violation
7297	ZHE LING YU LENG 905	Unknown (Unknown)	Unknown (Unknown)	Unknown (Unknown)	Unknown (Unknown)	Unknown	29-Aug-2017	Are related to paragraph 3 of CMM 2017-02
	i. Summary of activities				j. Subsequent sightings/Other information			
	It was seen at 42°45.6'N, 152°45.8'E on 24 Aug 2016. (Port displayed on the vessel: Wenling; Vessel type: Carrier vessel; Tonnage: 1000t) MMSI: 412000000 412000256							
k. Photographs								


Record ID	a. Name of vessel (previous names)	b. Flag of vessel (previous flags)	c. Owner (previous owners)	d. Operator of vessel (previous operators)	e. Call sign of vessel (previous call signs)	f. Lloyds/IMO number	g. Date first included on NPFC IUU Vessel List	h. CMM and paragraph noting violation
7314	<b>ZHEXIANG YU 23029</b>	Unknown (Unknown)	Unknown (Unknown)	Unknown (Unknown)	Unknown (Unknown)	Unknown	29-Nov-2019	Harvest species covered by the Convention in the Convention Area and are not on the NPFC record of authorized vessels
	<b>i. Summary of activities</b>				<b>j. Subsequent sightings/Other information</b>			
	<p>Vessel flag Unknown - raised flag of China.</p> <p>A Japanese patrol vessel sighted this fishing vessel in the Convention area at 25° 42'03N, 147° 11'02E on April 15, 2019. This vessel apparently had just finished as the gear was wet. the vessel name, which was not registered on the NPFC vessel registry, was erased deliberately. MMSI 412123526</p>							
<b>k. Photographs</b>								
								


Record ID	a. Name of vessel (previous names)	b. Flag of vessel (previous flags)	c. Owner (previous owners)	d. Operator of vessel (previous operators)	e. Call sign of vessel (previous call signs)	f. Lloyds/IMO number	g. Date first included on NPFC IUU Vessel List	h. CMM and paragraph noting violation
7285	ZHOU YU 651	Unknown (Unknown)	Unknown (Unknown)	Unknown (Unknown)	Unknown (Unknown)	Unknown	29-Aug-2017	Are related to paragraph 3 of CMM 2017-02
	i. Summary of activities				j. Subsequent sightings/Other information			
	It was seen at 42°30'2N, 152°05'4E on 29 Sep 2016. (Port displayed on the vessel: Fungcheng; Vessel type; Lighted lift net vessel; Tonnage: 850t)							
<b>k. Photographs</b>								
								


Record ID	a. Name of vessel (previous names)	b. Flag of vessel (previous flags)	c. Owner (previous owners)	d. Operator of vessel (previous operators)	e. Call sign of vessel (previous call signs)	f. Lloyds/IMO number	g. Date first included on NPFC IUU Vessel List	h. CMM and paragraph noting violation
7286	ZHOU YU 652	Unknown (Unknown)	Unknown (Unknown)	Unknown (Unknown)	Unknown (Unknown)	Unknown	29-Aug-2017	Are related to paragraph 3 of CMM 2017-02
	i. Summary of activities				j. Subsequent sightings/Other information			
	It was seen at 42°48.9'N, 152°48.2'E on 7 Sep 2016. Port of registry was hidden by paint. (Vessel type; Lighted lift net vessel; Tonnage: 820t). MMSI: 412569986							
<b>k. Photographs</b>								
								


Record ID	a. Name of vessel (previous names)	b. Flag of vessel (previous flags)	c. Owner (previous owners)	d. Operator of vessel (previous operators)	e. Call sign of vessel (previous call signs)	f. Lloyds/IMO number	g. Date first included on NPFC IUU Vessel List	h. CMM and paragraph noting violation
7287	ZHOU YU 653	Unknown (Unknown)	Unknown (Unknown)	Unknown (Unknown)	Unknown (Unknown)	Unknown	29-Aug-2017	Harvest species covered by the Convention in the Convention Area and are not on the NPFC record of authorized vessels
	<b>i. Summary of activities</b>				<b>j. Subsequent sightings/Other information</b>			
	It was seen with LU RONG YU YUN 56219 and ZHOU YU 656 at 42°11.9'N, 151°14.6'E on 30 Sep 2016. (Port displayed on the vessel: Fungcheng; Vessel type; Lighted lift net vessel; Tonnage: 850t) Communication between Japanese patrol vessel and LU RONG YU YUN 56219 indicated ZHOU YU 653 were transshipping 1500t of mackerel together with ZHOU YU 656.							
<b>k. Photographs</b>								
								


Record ID	a. Name of vessel (previous names)	b. Flag of vessel (previous flags)	c. Owner (previous owners)	d. Operator of vessel (previous operators)	e. Call sign of vessel (previous call signs)	f. Lloyds/IMO number	g. Date first included on NPFC IUU Vessel List	h. CMM and paragraph noting violation
7288	ZHOU YU 656	Unknown (Unknown)	Unknown (Unknown)	Unknown (Unknown)	Unknown (Unknown)	Unknown	29-Aug-2017	Harvest species covered by the Convention in the Convention Area and are not on the NPFC record of authorized vessels
	<b>i. Summary of activities</b>				<b>j. Subsequent sightings/Other information</b>			
	It was seen with LU RONG YU YUN 56219 and ZHOU YU 656 at 42°11.9'N, 151°14.6'E on 30 Sep 2016. (Port displayed on the vessel: Fungcheng; Vessel type; Lighted lift net vessel; Tonnage: 850t) Note that the same vessel name with the different port of registry (Zhoushan) (600t) has been seen in the similar area. Communication between Japanese patrol vessel and LU RONG YU YUN 56219 indicated ZHOU YU 656 were transshipping 1500t of mackerel together with ZHOU YU 653. MMSI: 100900240 412440242							
<b>k. Photographs</b>								

Record ID	a. Name of vessel (previous names)	b. Flag of vessel (previous flags)	c. Owner (previous owners)	d. Operator of vessel (previous operators)	e. Call sign of vessel (previous call signs)	f. Lloyds/IMO number	g. Date first included on NPFC IUU Vessel List	h. CMM and paragraph noting violation
7289	ZHOU YU 657	Unknown (Unknown)	Unknown (Unknown)	Unknown (Unknown)	Unknown (Unknown)	Unknown	29-Aug-2017	Are related to paragraph 3 of CMM 2017-02
	i. Summary of activities				j. Subsequent sightings/Other information			
	It was seen at 42°35.5'N, 152°6.7'E on 12 Sep 2016. (Port displayed on the vessel: Zhoushan; Vessel type; Lighted lift net vessel; Tonnage: 600t)							
<b>k. Photographs</b>								
								

Record ID	a. Name of vessel (previous names)	b. Flag of vessel (previous flags)	c. Owner (previous owners)	d. Operator of vessel (previous operators)	e. Call sign of vessel (previous call signs)	f. Lloyds/IMO number	g. Date first included on NPFC IUU Vessel List	h. CMM and paragraph noting violation
7290	<b>ZHOU YU 658</b>	Unknown (Unknown)	Unknown (Unknown)	Unknown (Unknown)	Unknown (Unknown)	Unknown	29-Aug-2017	Are related to paragraph 3 of CMM 2017-02
	<b>i. Summary of activities</b>				<b>j. Subsequent sightings/Other information</b>			
	It was seen at 40°12.3'N, 148°40.5'E on 29 May 2016 and at 42°46.7'N, 152°41.2'E on 7 Sep 2016. (Port displayed on the vessel: Zhoushan; Vessel type; Lighted lift net vessel; Tonnage: 600t)							
<b>k. Photographs</b>								
								


Record ID	a. Name of vessel (previous names)	b. Flag of vessel (previous flags)	c. Owner (previous owners)	d. Operator of vessel (previous operators)	e. Call sign of vessel (previous call signs)	f. Lloyds/IMO number	g. Date first included on NPFC IUU Vessel List	h. CMM and paragraph noting violation
7291	ZHOU YU 659	Unknown (Unknown)	Unknown (Unknown)	Unknown (Unknown)	Unknown (Unknown)	Unknown	29-Aug-2017	Are related to paragraph 3 of CMM 2017-02
	i. Summary of activities				j. Subsequent sightings/Other information			
	It was seen in the NPFC area on 2, 4, 13, 17 Jun and 7 Sep 2016. On 4 Jun the vessel name on the right side was hidden by paint. (Port displayed on the vessel: Zhoushan; Vessel type: Lighted lift net vessel; Tonnage: 600t)							
<b>k. Photographs</b>								
								


Record ID	a. Name of vessel (previous names)	b. Flag of vessel (previous flags)	c. Owner (previous owners)	d. Operator of vessel (previous operators)	e. Call sign of vessel (previous call signs)	f. Lloyds/IMO number	g. Date first included on NPFC IUU Vessel List	h. CMM and paragraph noting violation
7292	ZHOU YU 660	Unknown	Unknown (Unknown)	Unknown (Unknown)	Unknown (Unknown)	Unknown	29-Aug-2017	Harvest species covered by the Convention in the Convention Area and are not on the NPFC record of authorized vessels
	<b>i. Summary of activities</b>				<b>j. Subsequent sightings/Other information</b>			
	<p>It was seen in the Japanese EEZ on 10 May 2016 and in NPFC area multiple times from May to Sep 2016. On 10 May the vessel showed Korean flag but changed the Korean to Japanese flag when the Japanese patrol vessel approached. Vessel name changed between 15 May and 12 Sep 2016 (see the photos). The vessel is not permitted in Japan nor registered in NPFC. (Port displayed on the vessel: Basuonot apparent; Vessel type: Lightedlift net vessel; Tonnage: 600t)</p>							
<b>k. Photographs</b>								
								



Record ID	a. Name of vessel (previous names)	b. Flag of vessel (previous flags)	c. Owner (previous owners)	d. Operator of vessel (previous operators)	e. Call sign of vessel (previous call signs)	f. Lloyds/IMO number	g. Date first included on NPFC IUU Vessel List	h. CMM and paragraph noting violation
7293	ZHOU YU 661	Unknown (Unknown)	Unknown (Unknown)	Unknown (Unknown)	Unknown (Unknown)	Unknown	29-Aug-2017	Harvest species covered by the Convention in the Convention Area and are not on the NPFC record of authorized vessels
	<b>i. Summary of activities</b>				<b>j. Subsequent sightings/Other information</b>			
	It was seen in the Japanese EEZ on 10 and 13 May 2016 and in NPFC area on 15, 29 May and 7 Sep 2016. The vessel names on the left and right side changed frequently (see the photos). The vessel showed Japanese flag in May. But the vessel is not permitted in Japan nor registered in NPFC. (Port displayed on the vessel: Shidao; Vessel type: Lighted lift net vessel; Tonnage: 600t)							
<b>k. Photographs</b>								
								

Record ID	a. Name of vessel (previous names)	b. Flag of vessel (previous flags)	c. Owner (previous owners)	d. Operator of vessel (previous operators)	e. Call sign of vessel (previous call signs)	f. Lloyds/IMO number	g. Date first included on NPFC IUU Vessel List	h. CMM and paragraph noting violation
8523	<b>AN TON</b> (WAN TONG, ZHONG FU HAO 111, HUMBOLDT BAY)	Comoros (Cameroon, Panama, Liberia)	New Millenium Ocean Shipping Company Ltd. (FUWANTONG OCEAN SHIPPING CO., LIMITED., Address: FLAT 1506, 15/F, LUCKY CENTER, NO. 165-171 WAN CHAI ROAD, WAN CHAI, HONG KONG.)	Ke Benwen	TJM0159 (HO4706)	8907888	26-Jul-2023	Engage in any other fishing activities that is in contravention of relevant NPFC conservation measures
<b>i. Summary of activities</b>					<b>j. Subsequent sightings/Other information</b>			
<p>J. Summary of activities: This vessel was observed conducting unauthorized transshipment activities in the NPFC Convention Area on September 6, 2021.</p> <p>K. Subsequent sightings/Other information: Information presented at March 2025 NPFC Commission meeting suggest the vessel was scrapped in Bangladesh in 2024; awaiting confirmation.</p>								
<b>k. Photographs</b>								


Record ID	a. Name of vessel (previous names)	b. Flag of vessel (previous flags)	c. Owner (previous owners)	d. Operator of vessel (previous operators)	e. Call sign of vessel (previous call signs)	f. Lloyds/IMO number	g. Date first included on NPFC IUU Vessel List	h. CMM and paragraph noting violation




Record ID	a. Name of vessel (previous names)	b. Flag of vessel (previous flags)	c. Owner (previous owners)	d. Operator of vessel (previous operators)	e. Call sign of vessel (previous call signs)	f. Lloyds/IMO number	g. Date first included on NPFC IUU Vessel List	h. CMM and paragraph noting violation
9482	<b>HAN</b> (SHUN HANG, VILA MOOSUN)	Saint Kitts and Nevis (Panama, Tuvalu)	Trade Shipping Inc (SHUNHANG INTERNATIONAL SHIPPING CO.,LIMITED UNIT D 16/F ONE CAPITAL PLACE 18 LUARD ROAD WAN CHAI HK)	Machtrans Ship Management ((HOWLADER MD NAJIR))	V4BK5 (H3DE)	8214645	26-Jul-2023	
<b>i. Summary of activities</b>					<b>j. Subsequent sightings/Other information</b>			
This vessel was observed actively engaged in transshipment activities in the Convention Area on September 17th and a review showed it had not transmitted required VMS positional data to the NPFC Secretariat between September 16th and September 21st, 2022.								
<b>k. Photographs</b>								
								

Record ID	a. Name of vessel (previous names)	b. Flag of vessel (previous flags)	c. Owner (previous owners)	d. Operator of vessel (previous operators)	e. Call sign of vessel (previous call signs)	f. Lloyds/IMO number	g. Date first included on NPFC IUU Vessel List	h. CMM and paragraph noting violation	
9452	<b>QIAN YUAN</b>	Unknown (Panama, TOGO)	GINSIL HOLDING GROUP LIMITED (PHAM HONG NAM)		H3YK (5VEZ8)	8819691	26-Jul-2023	Engage in any other fishing activities that is in contravention of relevant NPFC conservation measures	
	<b>i. Summary of activities</b>				<b>j. Subsequent sightings/Other information</b>				
	This vessel was observed conducting unauthorized transshipment activities in the NPFC Convention Area between June 23 and 26, 2022.								
<b>k. Photographs</b>									
<div style="display: flex; justify-content: space-around;">   </div>									

Record ID	a. Name of vessel (previous names)	b. Flag of vessel (previous flags)	c. Owner (previous owners)	d. Operator of vessel (previous operators)	e. Call sign of vessel (previous call signs)	f. Lloyds/IMO number	g. Date first included on NPFC IUU Vessel List	h. CMM and paragraph noting violation
9472	RIWA (GLORIWAVE)	Togo (Sierra Leone)	Salimar Limited		5VIR8 (T8A4017)	9017666	26-Jul-2023	Engage in any other fishing activities that is in contravention of relevant NPFC conservation measures
	<b>i. Summary of activities</b>				<b>j. Subsequent sightings/Other information</b>			
	<p>This vessel was observed conducting unauthorized bunkering activities in the NPFC Convention Area on June 26, 2022.</p> <p>NOTE: TCC06 was informed that the vessel is understood to have flagged to Palau, and later Togo, and may also be using the name RIWA.</p>							
<b>k. Photographs</b>								
<div style="display: flex; justify-content: space-around;">   </div>								

Record ID	a. Name of vessel (previous names)	b. Flag of vessel (previous flags)	c. Owner (previous owners)	d. Operator of vessel (previous operators)	e. Call sign of vessel (previous call signs)	f. Lloyds/IMO number	g. Date first included on NPFC IUU Vessel List	h. CMM and paragraph noting violation
12604	Unknown (Unknown)	Unknown (Unknown)	Unknown (Unknown)	Unknown (Unknown)	Unknown (Unknown)	Unknown	10-Jul-2021	Harvest species covered by the Convention in the Convention Area and are not on the NPFC record of authorized vessels
	<b>i. Summary of activities</b>				<b>j. Subsequent sightings/Other information</b>			
	A Japanese patrol vessel sighted this fishing vessel displaying the name LU RONGYUAN YU 581 鲁荣远渔 581 in the Convention area at 41°11.6'N, 174°17.7'W on July 15, 2020. This vessel was fishing under the name of a legally authorized vessels which was not in the Convention Area, consequently this vessel was conducting IUU fishing and did not display an IRCS.							
<b>k. Photographs</b>								
								

Record ID	a. Name of vessel (previous names)	b. Flag of vessel (previous flags)	c. Owner (previous owners)	d. Operator of vessel (previous operators)	e. Call sign of vessel (previous call signs)	f. Lloyds/IMO number	g. Date first included on NPFC IUU Vessel List	h. CMM and paragraph noting violation
12606	Unknown (Unknown)	Unknown (Unknown)	Unknown (Unknown)	Unknown (Unknown)	Unknown (Unknown)	Unknown	10-Jul-2021	Harvest species covered by the Convention in the Convention Area and are not on the NPFC record of authorized vessels
	<b>i. Summary of activities</b>				<b>j. Subsequent sightings/Other information</b>			
	A Japanese patrol vessel sighted this fishing vessel displaying the name LU RONG YUAN YU 582 鲁荣远渔 582 in the Convention area at 41°11.4'N, 174°22.9'W on July 15, 2020. This vessel was fishing under the name of a legally authorized vessels which was not in the Convention Area, consequently this vessel was conducting IUU fishing and did not display an IRCS.							
<b>k. Photographs</b>								
								

Record ID	a. Name of vessel (previous names)	b. Flag of vessel (previous flags)	c. Owner (previous owners)	d. Operator of vessel (previous operators)	e. Call sign of vessel (previous call signs)	f. Lloyds/IMO number	g. Date first included on NPFC IUU Vessel List	h. CMM and paragraph noting violation
12608	Unknown (Unknown)	Unknown (Unknown)	Unknown (Unknown)	Unknown (Unknown)	Unknown (Unknown)	Unknown	10-Jul-2021	Harvest species covered by the Convention in the Convention Area and are not on the NPFC record of authorized vessels
	<b>i. Summary of activities</b>				<b>j. Subsequent sightings/Other information</b>			
	A Japanese patrol vessel sighted this fishing vessel displaying the name LU RONG YUAN YU 197 鲁荣远渔 197 in the Convention area at 41°11.3'N, 174°20.3'W on July 15, 2020. This vessel was fishing under the name of a legally authorized vessels which was not in the Convention Area, consequently this vessel was conducting IUU fishing and did not display an IRCS.							
<b>k. Photographs</b>								
